



**UNIVERSITY OF THE
COMMONWEALTH
CARIBBEAN (UCC)**

Fostering Leadership & Innovation

Directions to the

North
Parade

NATIONAL ARENA

Emanci-
pation
Park

for Commencement

Half-
Way
Tree

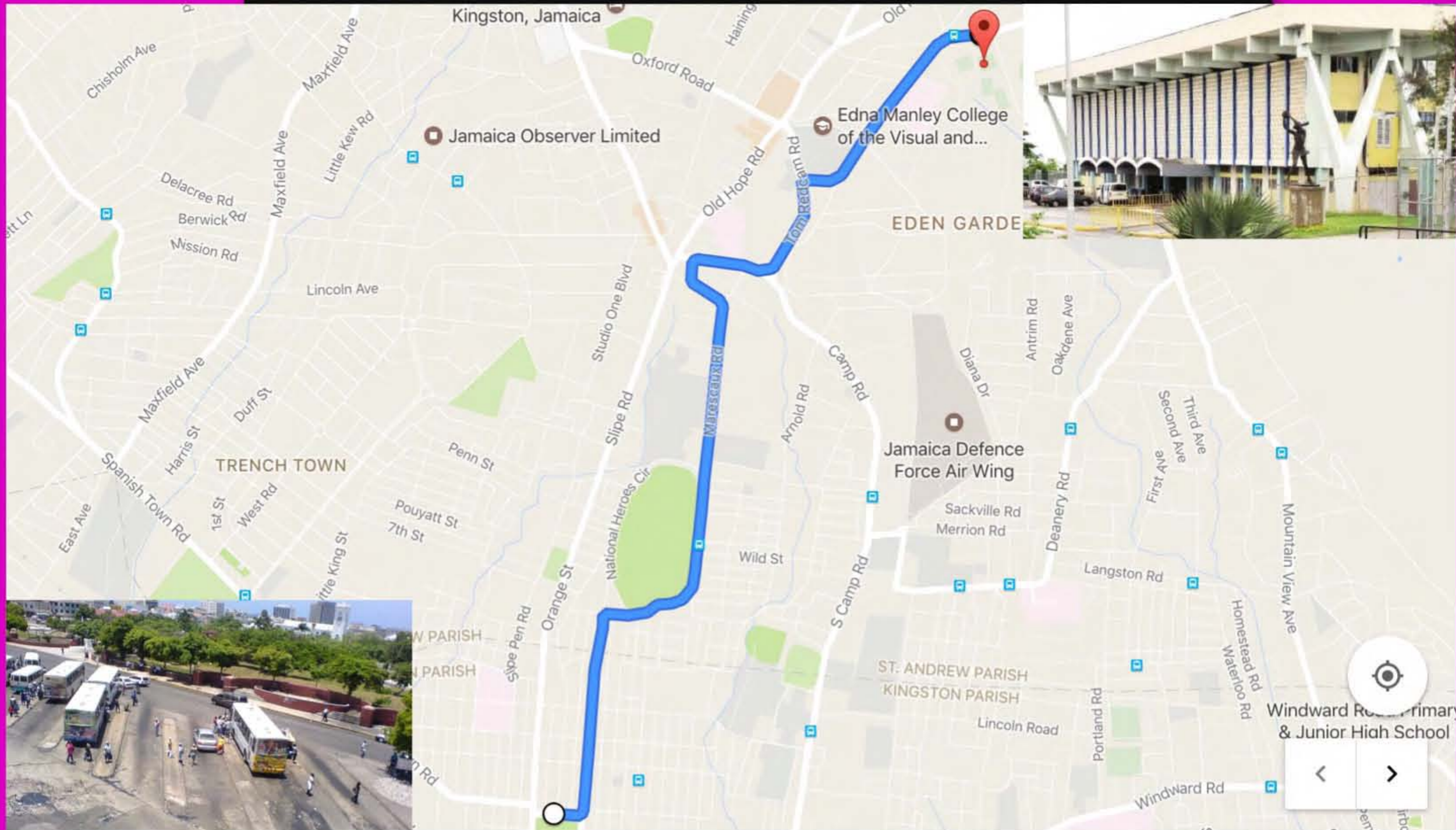
2018

KG
N
Airport



NORTH PARADE (DOWNTOWN)

1



↑ 1. Head east on N Parade toward King St

Pass by The Ward Theatre (on the left)

31 s (120 m)

Continue on Church St. Take National Heroes Cir and Marescaux Rd to Caledonia Ave in St. Andrew Parish

7 min (2.9 km)

↶ 2. Turn left at Simon Bolivar Cultural Centre, 10-12 North Parade onto Church St

Pass by Jamaica Agricultural Society (on the left)

900 m

↷ 3. Turn right onto New North Street

140 m

↷ 4. Slight right onto National Heroes Cir

Pass by Kishions Groomings (on the left)

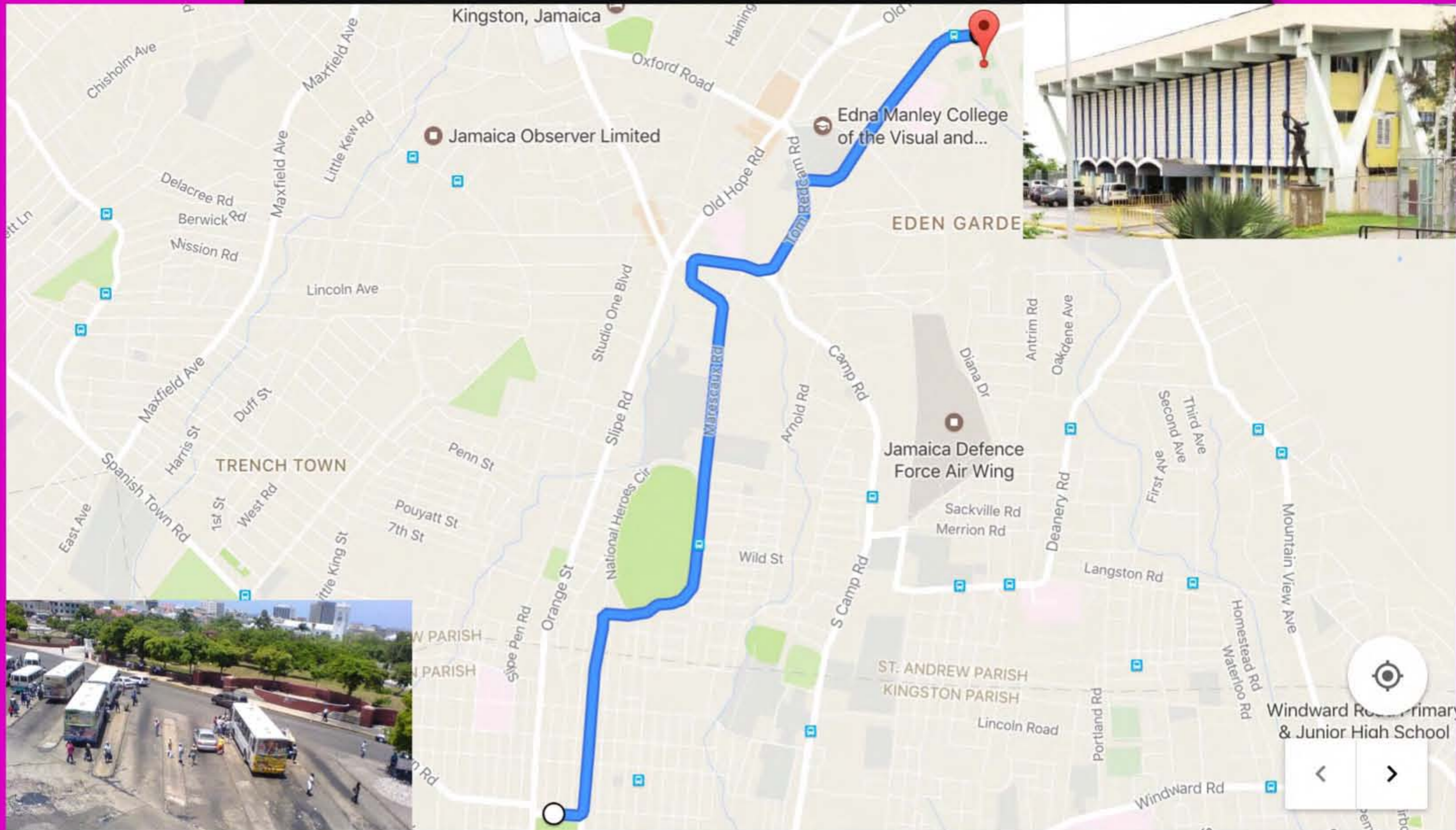
800 m

more...

to National Arena

NORTH PARADE (DOWNTOWN)

2



↑ 5. Continue straight onto Marescaux Rd

i Pass by Serha Kingston and St Andrew Health Dept (on the left in 700 m)

800 m

↑ 6. At Kingston And St Andrew Health Dept, Marescaux Rd turns slightly left and becomes Caledonia Cres

170 m

↗ 7. Slight right at KSA Health Department to stay on Caledonia Cres

80 m

↗ 8. Slight right to stay on Caledonia Cres

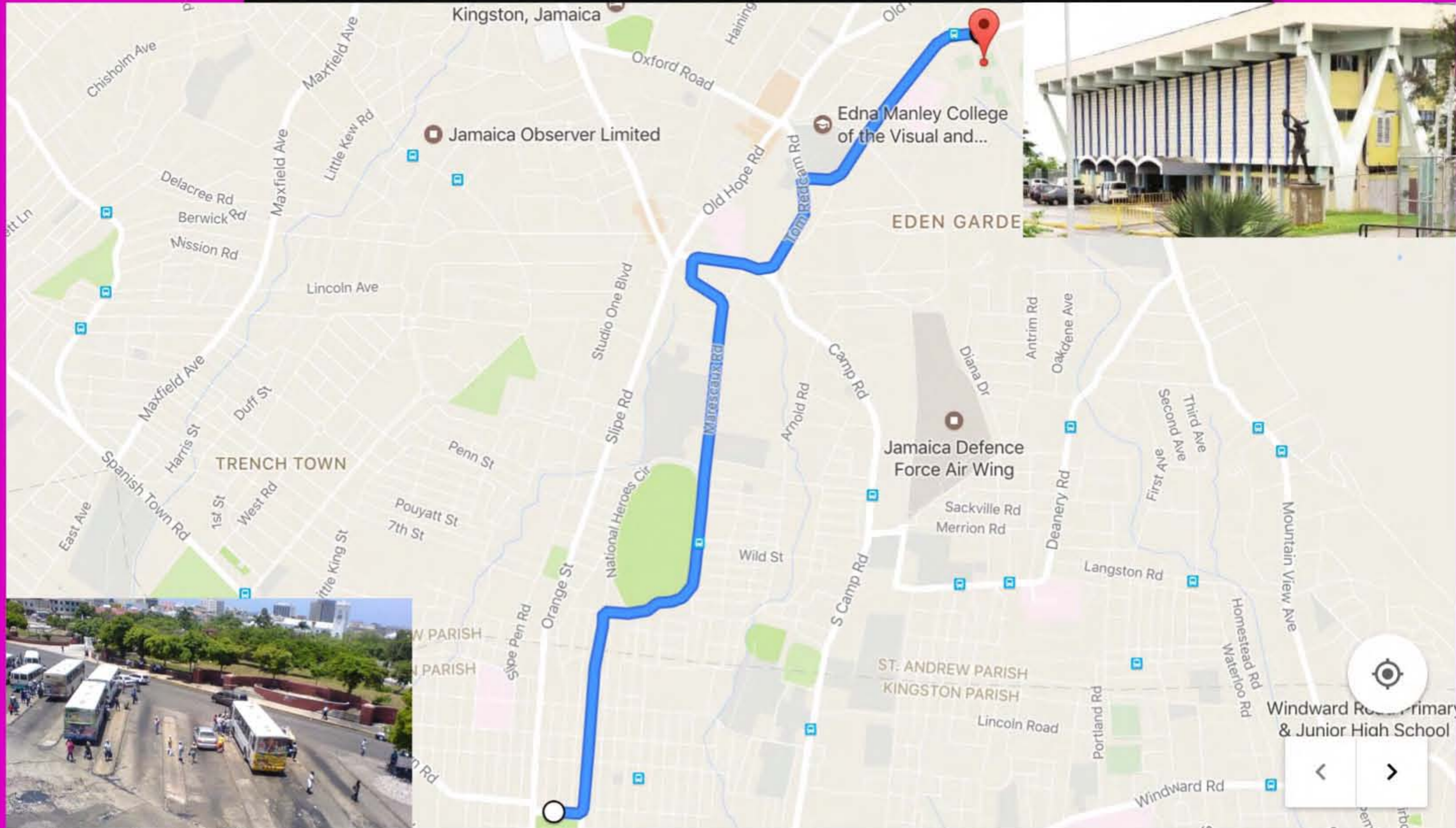
35 m

more...

to National Arena

NORTH PARADE (DOWNTOWN)

3



Drive to Arthur Wint Dr

4 min (1.9 km)

➤ 9. Turn right at Paulette's Place Of Beauty onto Caledonia Ave

📍 Pass by Synkrosoft (on the left)

280 m

↶ 10. Turn left onto Tom Redcam Rd

📍 Pass by St Hughs' Preparatory School (on the left)

500 m

➤ 11. Turn right onto Arthur Wint Dr

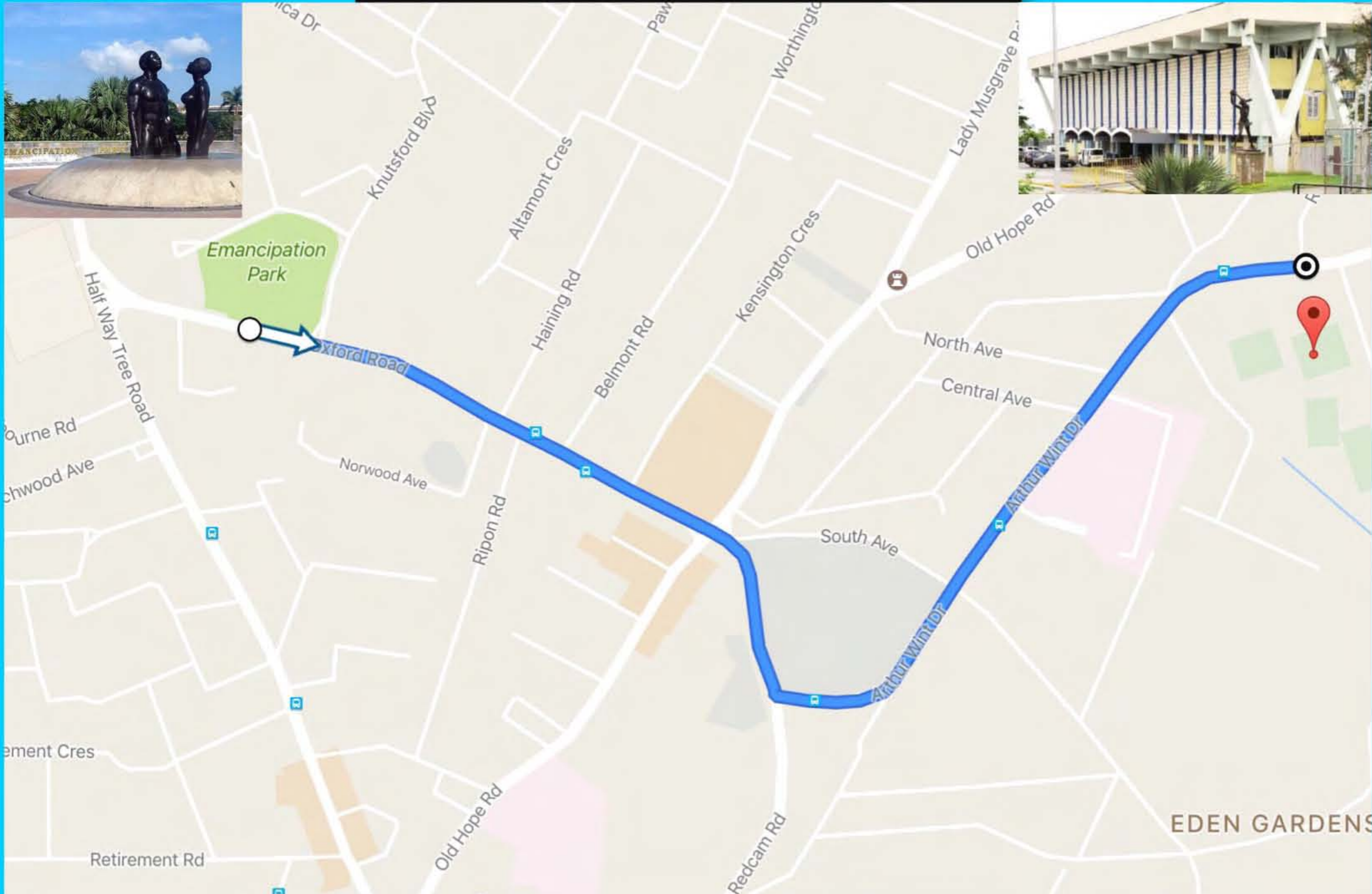
📍 Pass by Where Cool Stuff Happens (on the left in 750 m)

1.1 km

more...

to National Arena

EMANCIPATION PARK



Emancipation Park

Oxford Road, Kingston

- ↑ 1. Head east on Oxford Road toward Knutsford Blvd
📍 Pass by the park (on the left)
- ↑ 2. Continue onto Tom Redcam Rd
- ↩ 3. Turn left onto Arthur Wint Dr
📍 Pass by Where Cool Stuff Happens (on the left in 750 m)

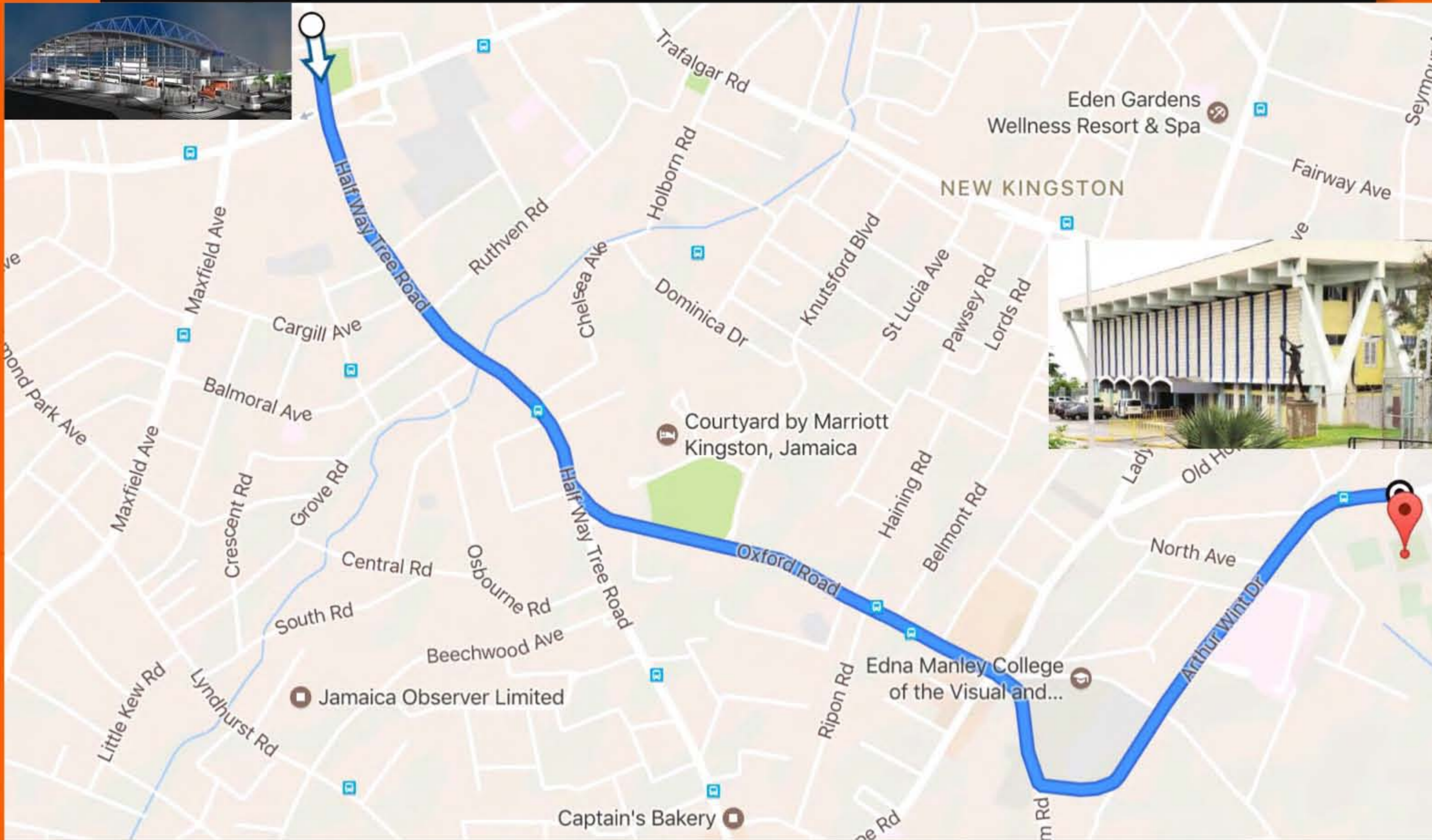
750 m

280 m

1.1 km

to National Arena

HALF-WAY TREE TRANSPORT CENTRE



↑ 1. Head south on Constant Spring Rd toward S Odeon Ave

📍 Pass by Xtras Mall Plaza (on the right)

190 m

↑ 2. At NCB, continue onto Half Way Tree Road

📍 Pass by Tropitopia (on the left)

1.0 km

↙ 3. Slight left at General Accident Insurance toward Oxford Road

120 m

↙ 4. Slight left onto Oxford Road

📍 Pass by Development Bank of Jamaica Ltd (on the right)

950 m

↑ 5. Continue onto Tom Redcam Rd

280 m

↙ 6. Turn left onto Arthur Wint Dr

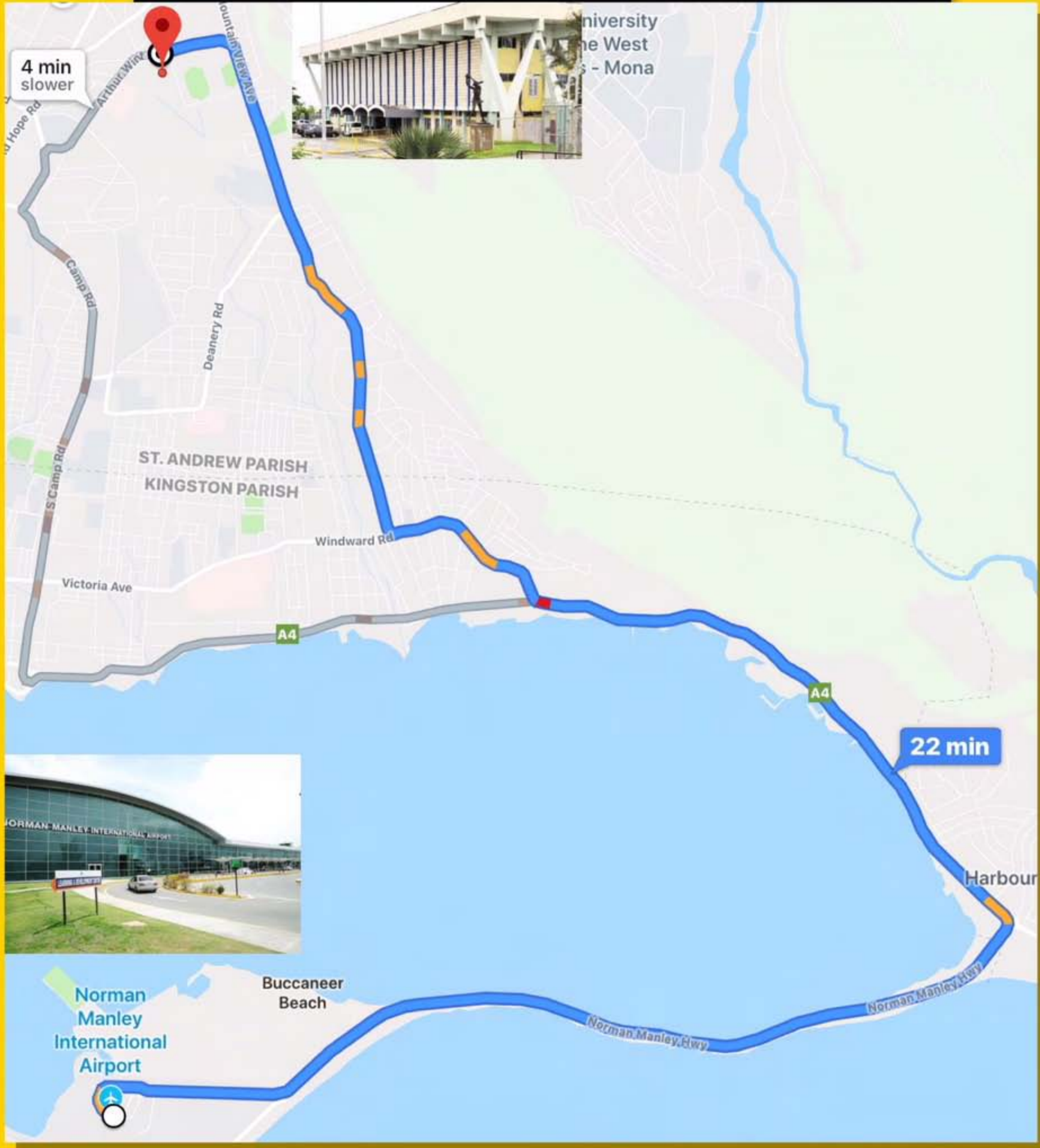
📍 Pass by Where Cool Stuff Happens (on the left in 750 m)

1.1 km

to National Arena

NORMAN MANLEY AIRPORT

1

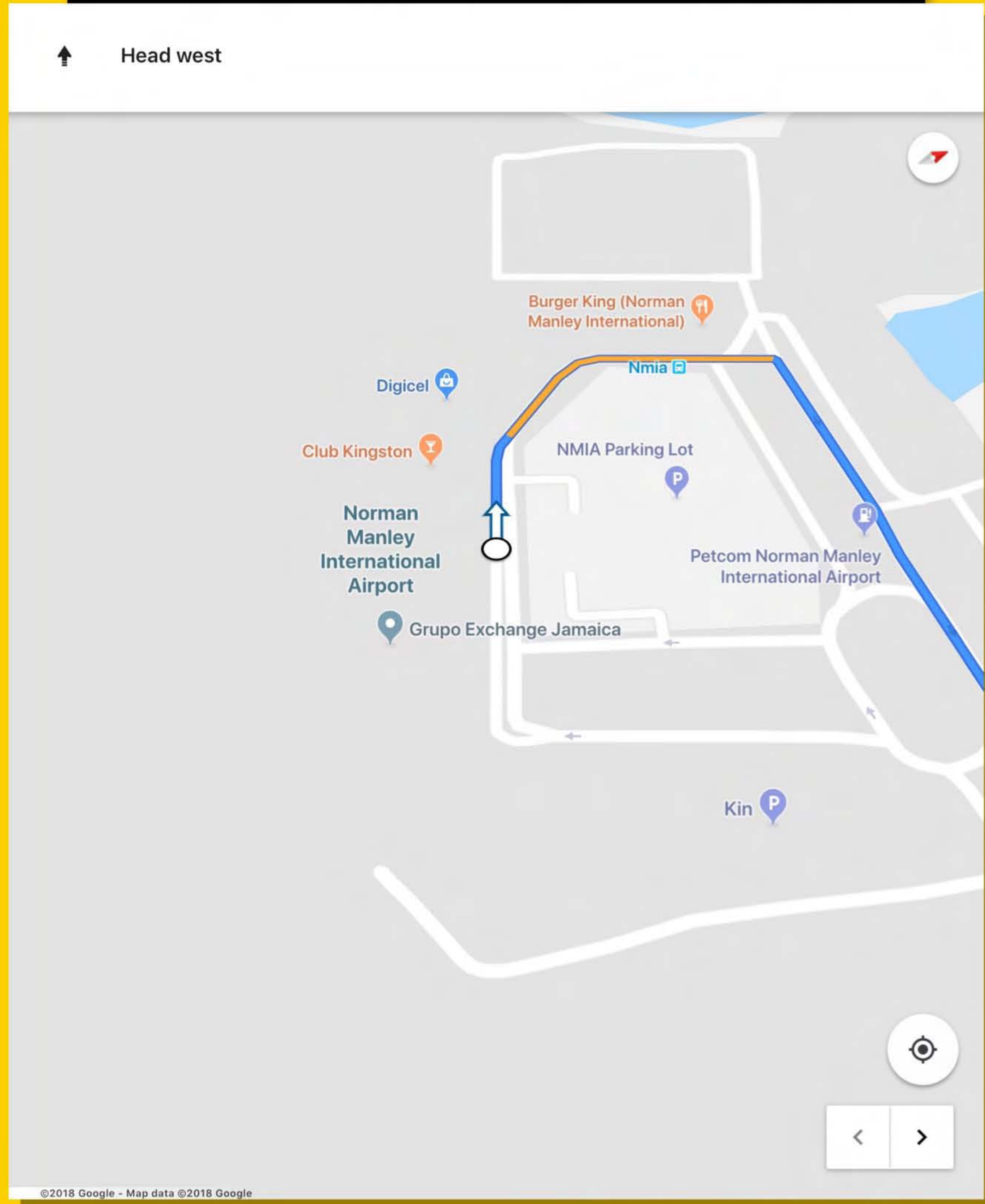


more...

to National Arena

NORMAN MANLEY AIRPORT

2

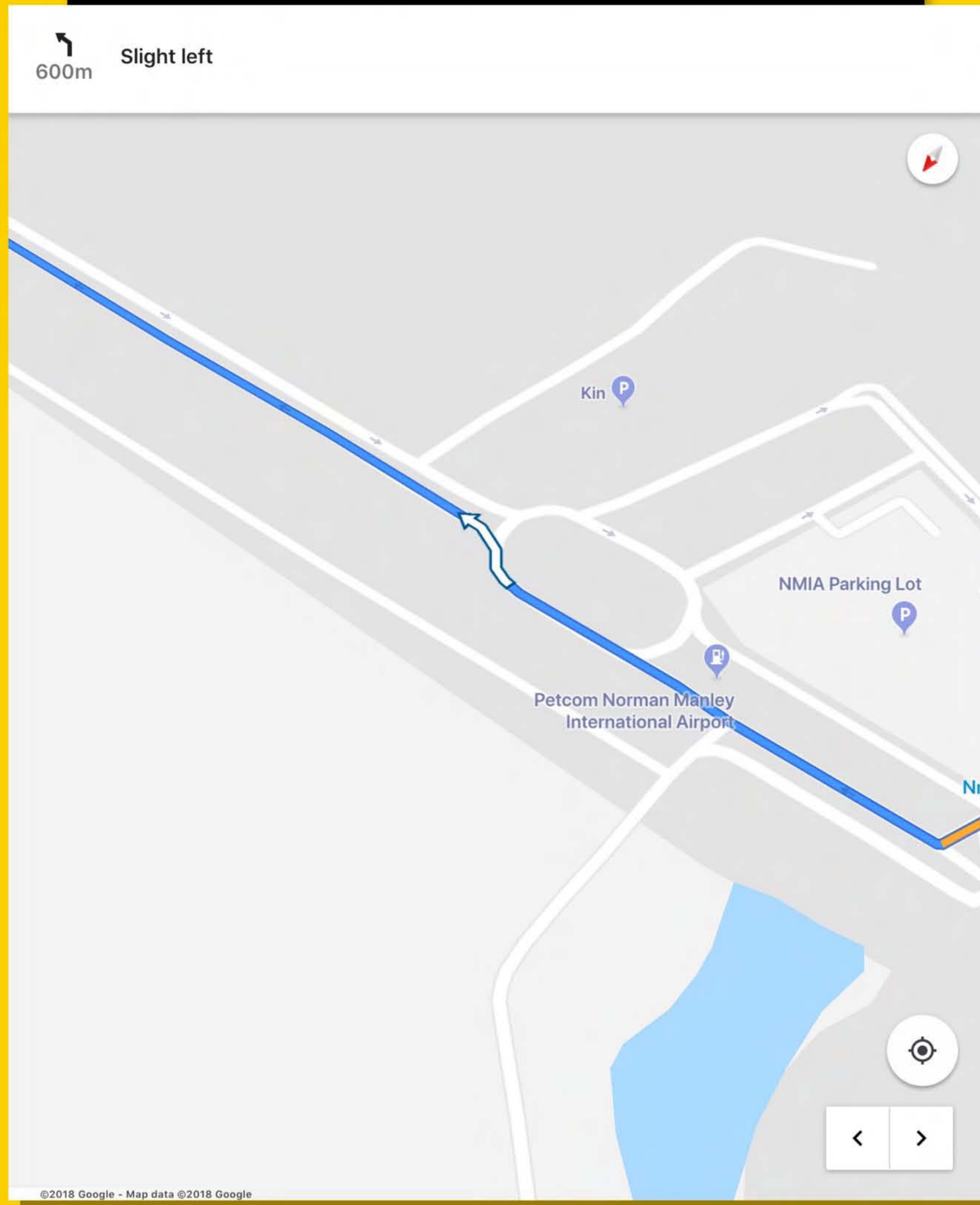


more...

to National Arena

NORMAN MANLEY AIRPORT

3



more...

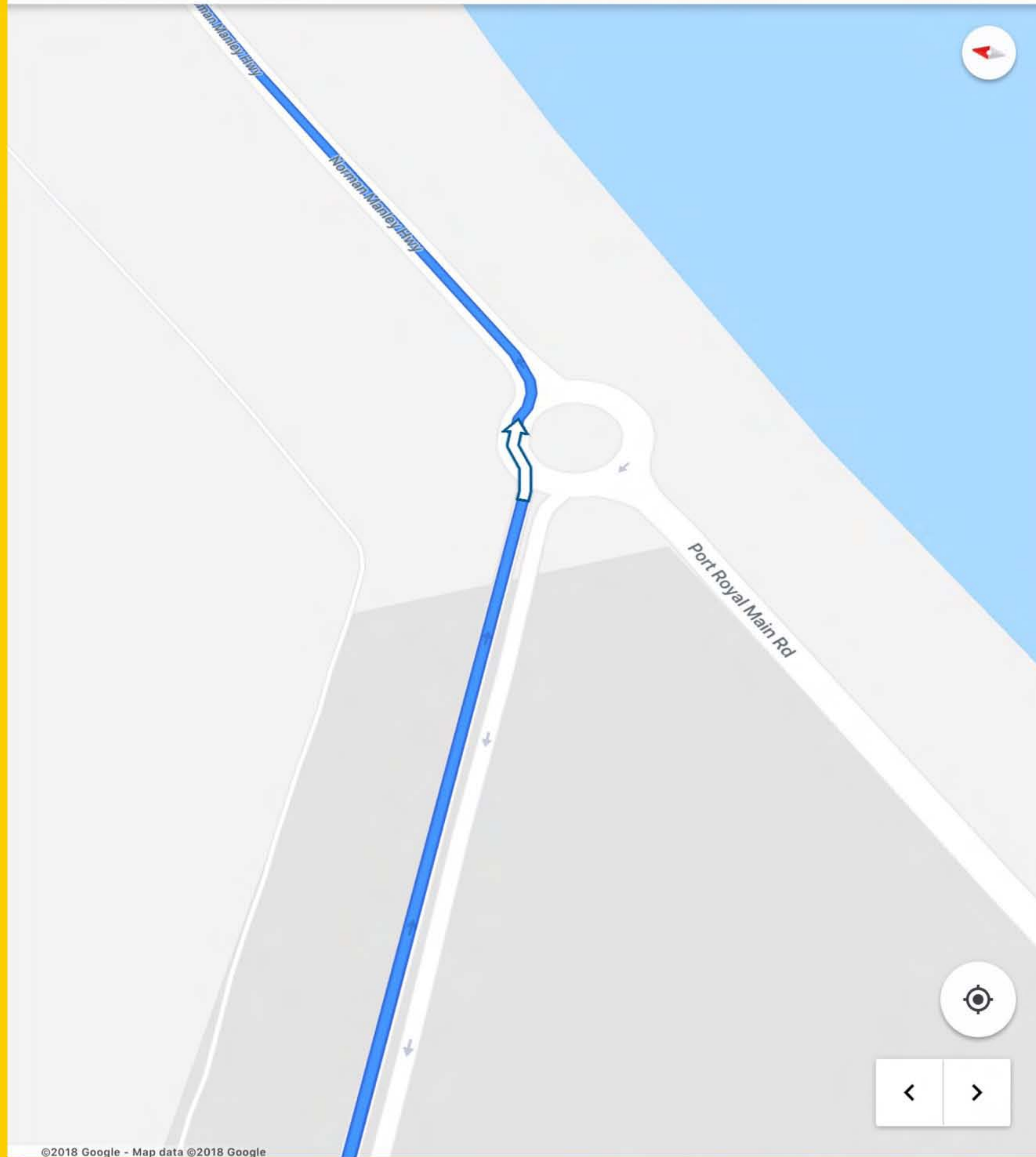
to National Arena

NORMAN MANLEY AIRPORT

4

900m

At the roundabout, take the 1st exit onto Norman Manley Hwy

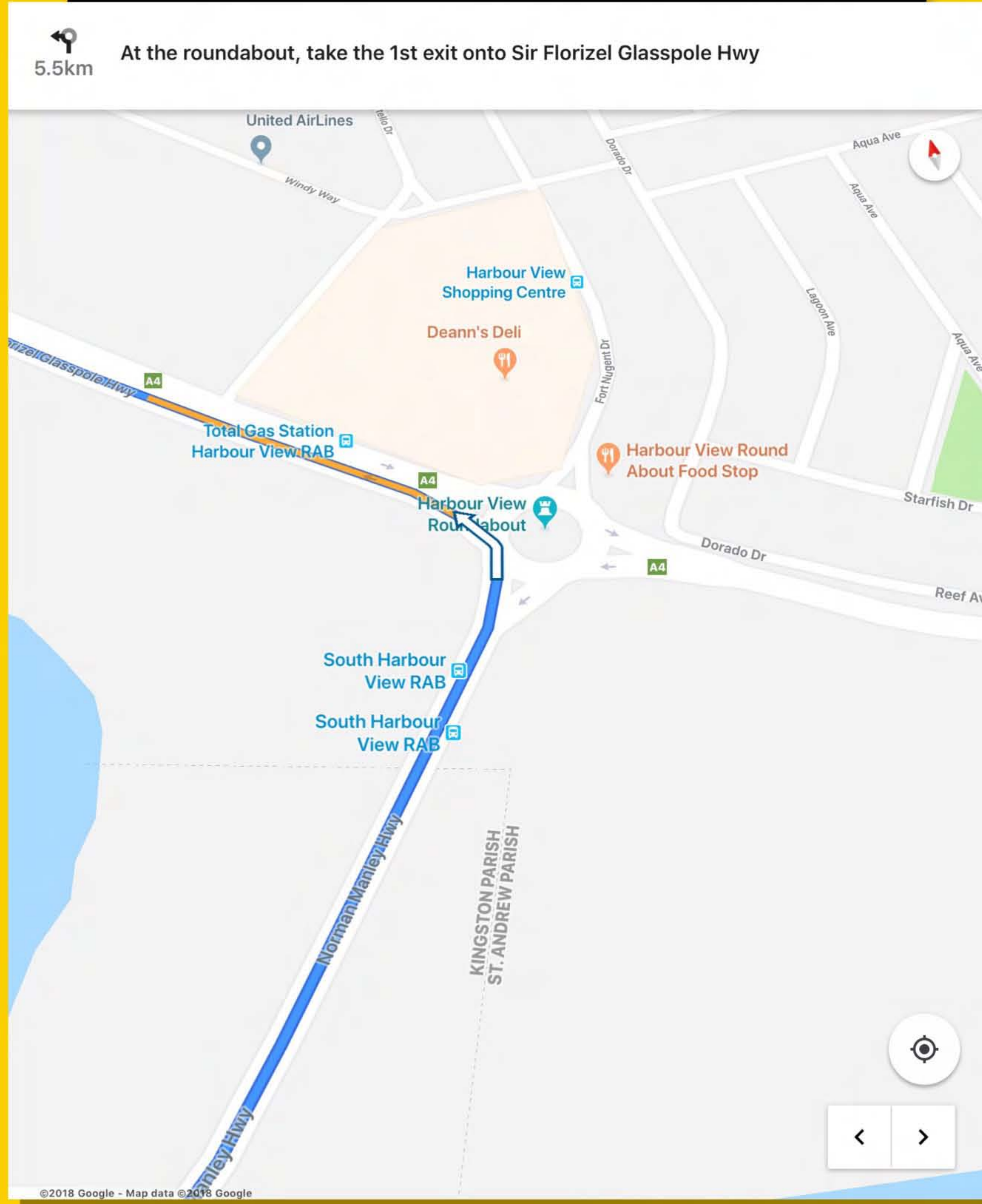


more...

to National Arena

NORMAN MANLEY AIRPORT

5



more...

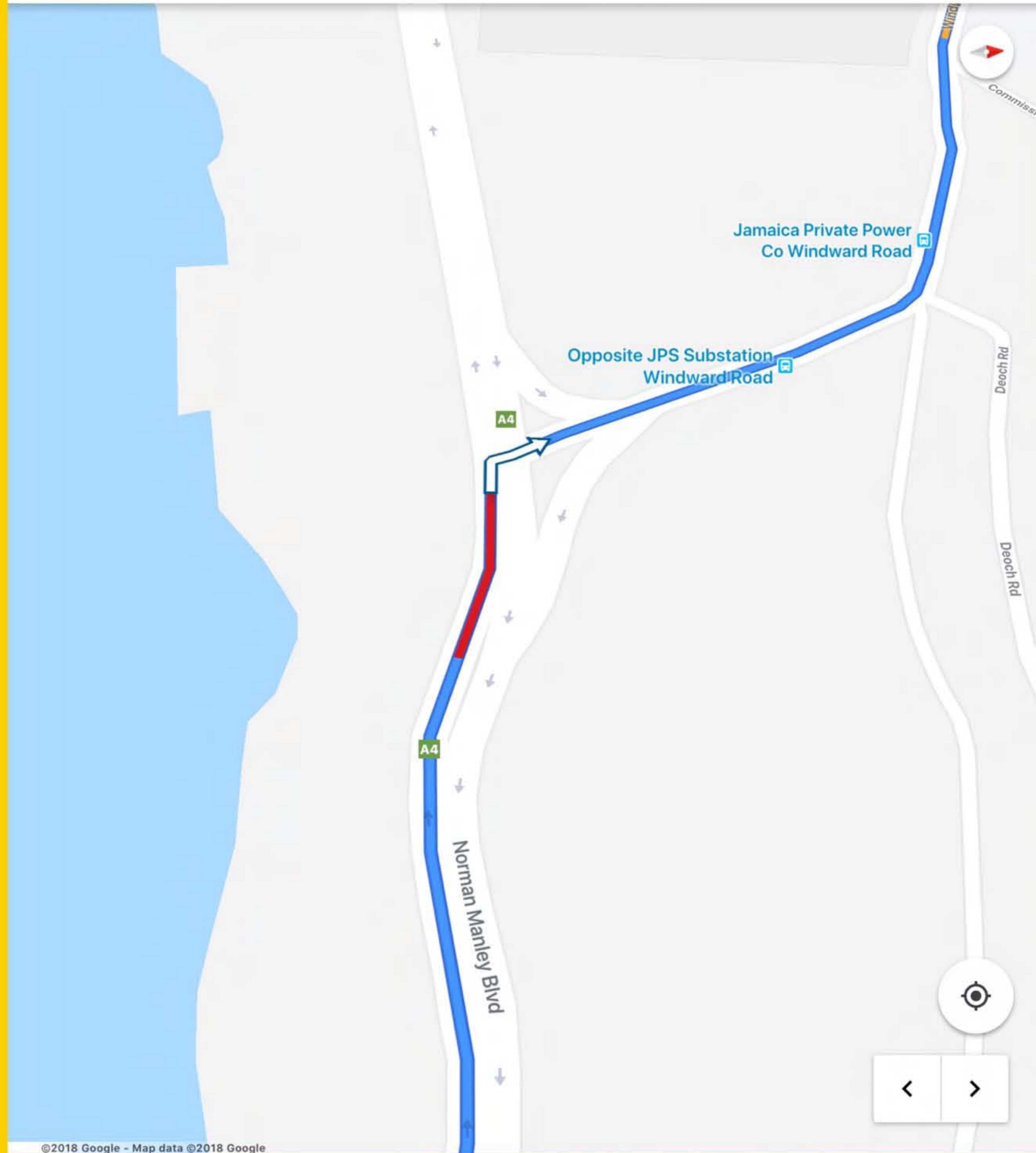
to National Arena

NORMAN MANLEY AIRPORT

6

4.2km

Turn right onto Michael Manley Blvd/Windward Rd

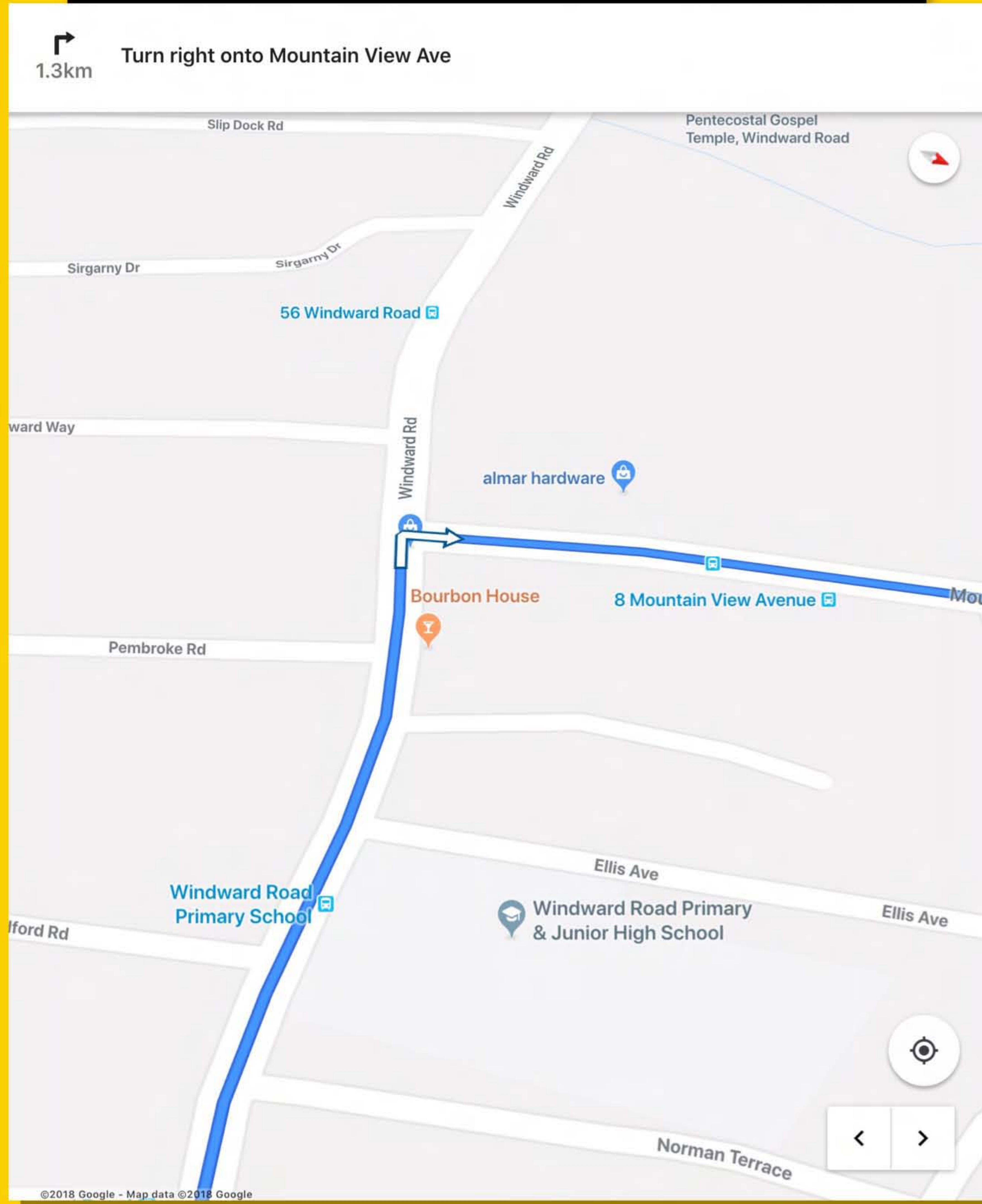


more...

to National Arena

NORMAN MANLEY AIRPORT

7

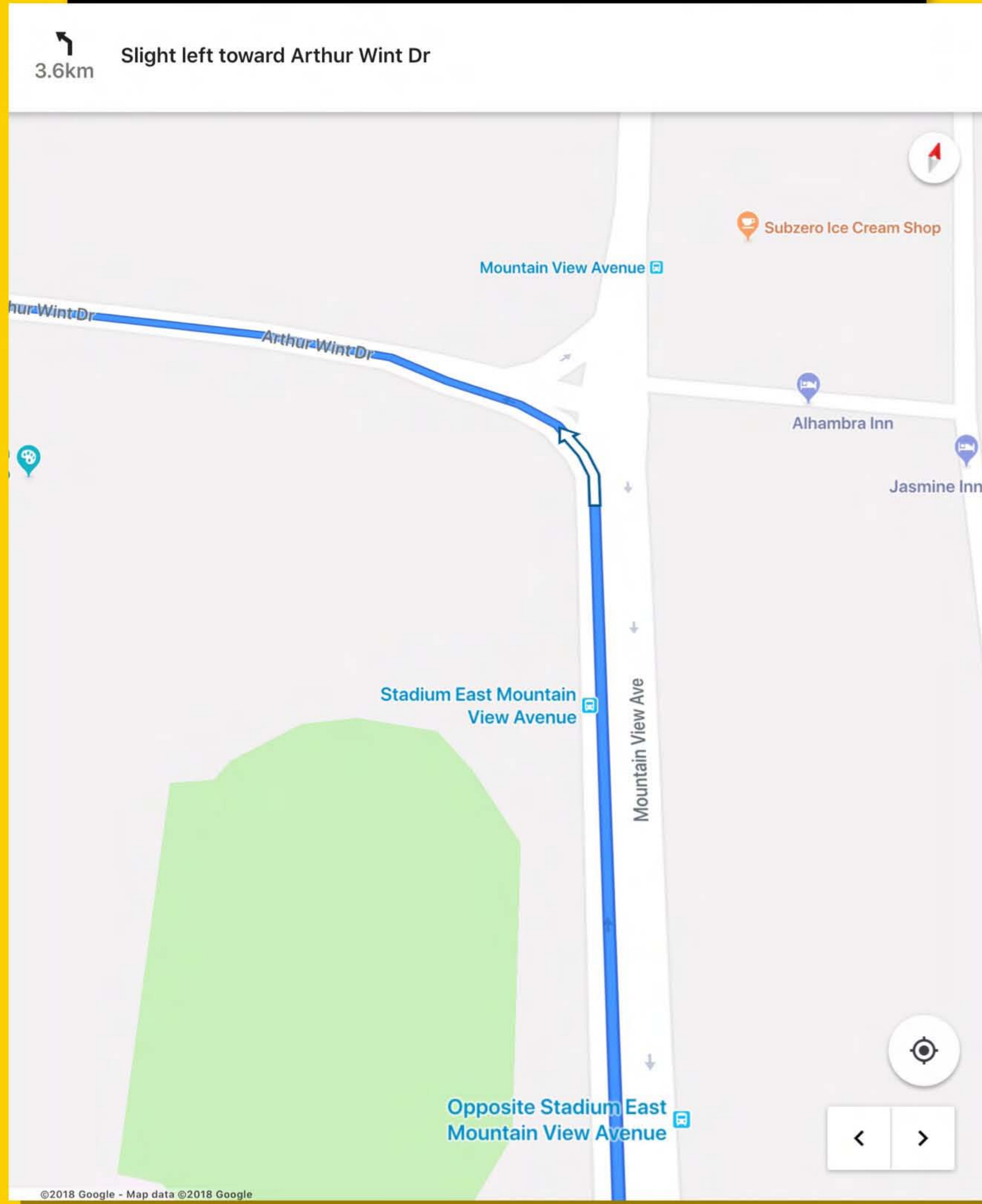


more...

to National Arena

NORMAN MANLEY AIRPORT

8

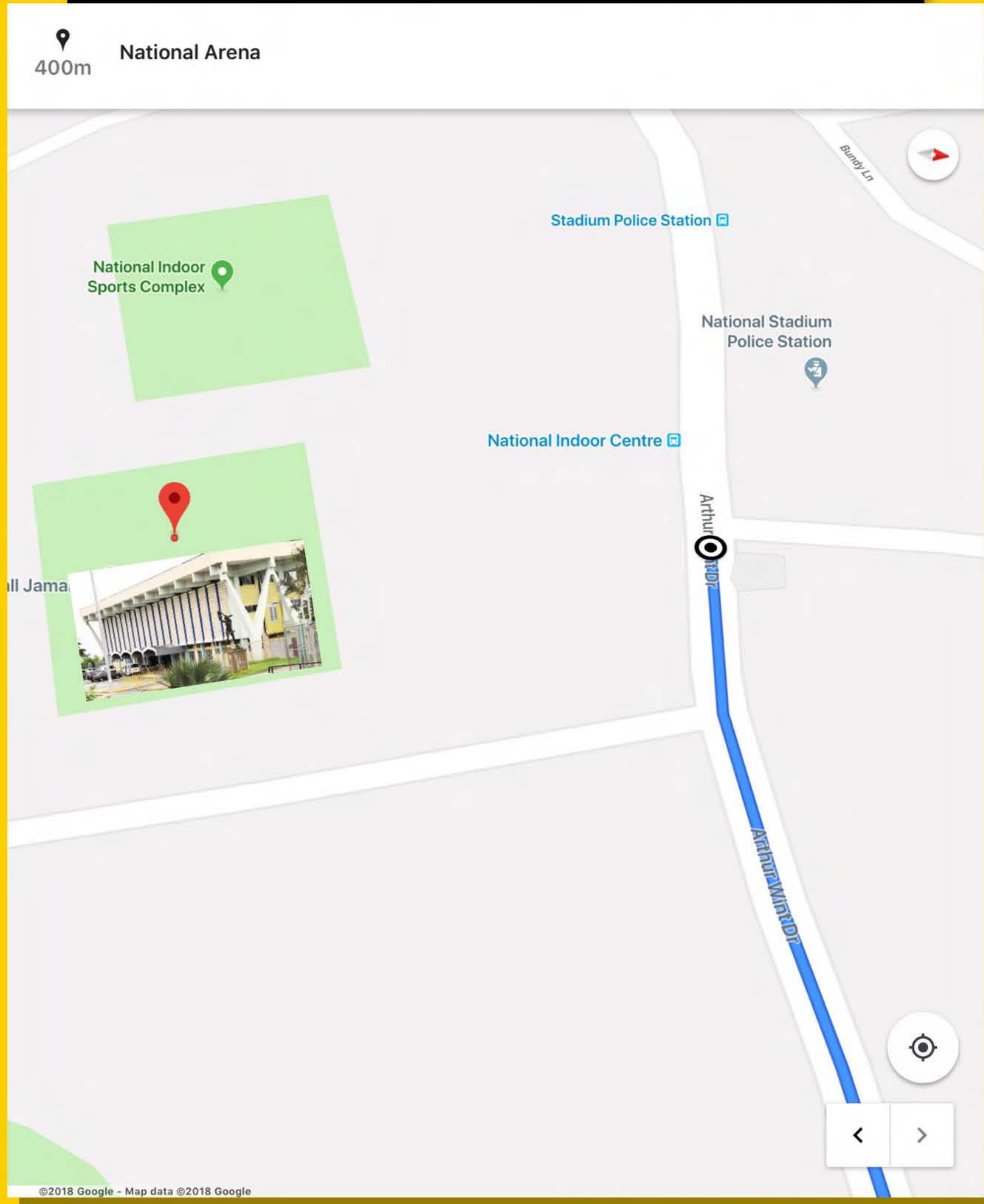


more...

to National Arena

NORMAN MANLEY AIRPORT

9



to National Arena